




<b>Stadt Mainz</b>		 Landeshauptstadt Mainz	
<b>Strategische Lärmkartierung 2012</b> gemäß § 47c Bundes-Immissionsschutzgesetz			
<b>Lärmkarte - Hauptverkehrsstraßen und sonstige Straßen</b>			
Lärmindex: LNight (22:00 - 6:00 Uhr) Berechnungsvorschrift: VBUS			
Immissionspunktabstand 10 x 10 m Immissionspunkthöhe 4 m über Gelände			
<ul style="list-style-type: none"> <li><span style="display: inline-block; width: 15px; height: 10px; background-color: #d9ead3; border: 1px solid #000; margin-right: 5px;"></span> &gt; 0.0 dB(A)</li> <li><span style="display: inline-block; width: 15px; height: 10px; background-color: #548235; border: 1px solid #000; margin-right: 5px;"></span> &gt; 35.0 dB(A)</li> <li><span style="display: inline-block; width: 15px; height: 10px; background-color: #4f7942; border: 1px solid #000; margin-right: 5px;"></span> &gt; 40.0 dB(A)</li> <li><span style="display: inline-block; width: 15px; height: 10px; background-color: #55a868; border: 1px solid #000; margin-right: 5px;"></span> &gt; 45.0 dB(A)</li> <li><span style="display: inline-block; width: 15px; height: 10px; background-color: #c4e6c4; border: 1px solid #000; margin-right: 5px;"></span> &gt; 50.0 dB(A)</li> <li><span style="display: inline-block; width: 15px; height: 10px; background-color: #f4cccc; border: 1px solid #000; margin-right: 5px;"></span> &gt; 55.0 dB(A)</li> <li><span style="display: inline-block; width: 15px; height: 10px; background-color: #f4cccc; border: 1px solid #000; margin-right: 5px;"></span> &gt; 60.0 dB(A)</li> <li><span style="display: inline-block; width: 15px; height: 10px; background-color: #e06666; border: 1px solid #000; margin-right: 5px;"></span> &gt; 65.0 dB(A)</li> <li><span style="display: inline-block; width: 15px; height: 10px; background-color: #cc0000; border: 1px solid #000; margin-right: 5px;"></span> &gt; 70.0 dB(A)</li> <li><span style="display: inline-block; width: 15px; height: 10px; background-color: #990000; border: 1px solid #000; margin-right: 5px;"></span> &gt; 75.0 dB(A)</li> </ul>			
<b>Objekte</b>			
<ul style="list-style-type: none"> <li><span style="display: inline-block; width: 15px; height: 10px; background-color: #cccccc; border: 1px solid #000; margin-right: 5px;"></span> berechnete Straßen</li> <li><span style="display: inline-block; width: 15px; height: 10px; background-color: #ffffff; border: 1px solid #000; margin-right: 5px;"></span> nicht berechnete Straßen</li> <li><span style="display: inline-block; width: 15px; height: 10px; background-color: #cccccc; border: 1px solid #000; margin-right: 5px;"></span> Haus</li> <li><span style="display: inline-block; width: 15px; height: 10px; border: 1px solid #000; margin-right: 5px;"></span> Schirm</li> <li><span style="display: inline-block; width: 15px; height: 10px; border: 1px solid #000; margin-right: 5px;"></span> Stadtteilgrenze</li> <li><span style="display: inline-block; width: 15px; height: 10px; border: 1px solid #000; margin-right: 5px;"></span> Stadtgrenze</li> </ul>			
Programm: CadnaA, Version 4.2 Datakustik GmbH, Greifenberg			
Bearbeitung: 			
ACCON GmbH Gewerbering 5, 86926 Greifenberg www.accon.de			
Datum: 30.03.2012	ACB-0312-5582/10	Übersicht	Anlage 1.2



Maßstab 1:28.000